

## Author

Institution Gloucestershire Constabulary  
 Department Road Safety & Traffic Management  
 Street Bamfurlong Lane  
 Postal code GL51 6ST  
 City Cheltenham  
 Country United Kingdom  
 Contact  
 Phone  
 Email



Gloucestershire Constabulary  
 People First Policing

Generated with **DataCollect Webreporter** version 1.0 at 2012-11-27 10:00:01

## Site

Name A38 More/Valence  
 Dir. Oncoming (name) Northbound  
 Dir. Outgoing (name) Southbound  
 Posted Speed Limit **60**  
 Comment Upto campaign  
 Device type **SDR**

## Time Range

Start date 2012-11-14 14:00  
 End date 2012-11-18 11:59  
 Days Mo, Tu, We, Th, Fr, Sa, Su  
 Time Interval 60 minutes  
 Time / Day 00:00 - 23:59

## Length Classes

[L in m]

Cross-section		Northbound				Southbound			
Time	Σ	Σ	CAR	TRUCK	LONG	Σ	CAR	TRUCK	LONG
00:00-06:00	1139	505	410	32	63	634	531	46	57
06:00-09:00	5252	2512	2231	207	74	2740	2284	295	161
15:00-19:00	13281	6495	5933	322	240	6786	6099	489	198
06:00-22:00	38678	19597	17953	1077	567	19081	16801	1596	684
00:00-24:00	40995	20745	18979	1121	645	20250	17830	1666	754

## Calculated speeds

[V in mph]

	Vmin	Vmax	Vavg	V15	V50	V85	Vexc %
<b>Cross-section</b>	9	111	52	44	52	60	<b>8.6</b>
<b>Northbound</b>	9	111	53	44	52	60	<b>9.3</b>
<b>Southbound</b>	9	100	52	44	52	60	<b>7.9</b>

## Descriptions

Vmin: Minimal velocity  
 Vmax: Maximal velocity  
 Vavg: Average velocity  
 V15: Critical velocity for the first 15% of vehicles

V50: Critical velocity for the first 50% of vehicles  
 V85: Critical velocity for the first 85% of vehicles  
 Vexc %: Speeding in %

## Author

Institution Gloucestershire Constabulary  
 Department Road Safety & Traffic Management  
 Street Bamfurlong Lane  
 Postal code GL51 6ST  
 City Cheltenham  
 Country United Kingdom  
 Contact  
 Phone  
 Email



Gloucestershire Constabulary  
 People First Policing

Generated with **DataCollect Webreporter** version 1.0 at 2012-11-27 10:00:01

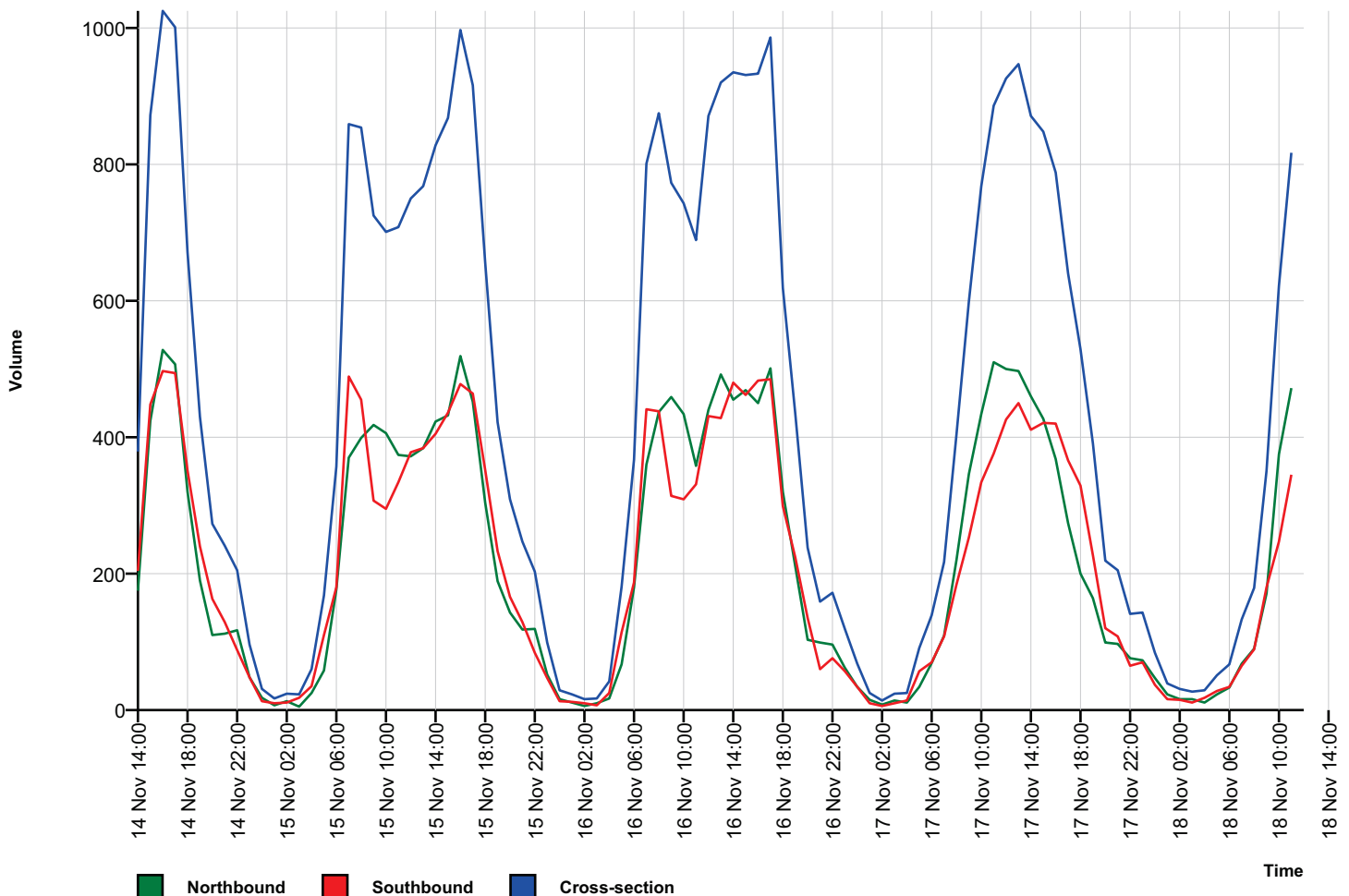
## Site

Name A38 More/Valence  
 Dir. Oncoming (name) Northbound  
 Dir. Outgoing (name) Southbound  
 Posted Speed Limit **60**  
 Comment Upto campaign  
 Device type **SDR**

## Time Range

Start date 2012-11-14 14:00  
 End date 2012-11-18 11:59  
 Days Mo, Tu, We, Th, Fr, Sa, Su  
 Time Interval 60 minutes  
 Time / Day 00:00 - 23:59

## Time / Volume graph



## Author

Institution Gloucestershire Constabulary  
 Department Road Safety & Traffic Management  
 Street Bamfurlong Lane  
 Postal code GL51 6ST  
 City Cheltenham  
 Country United Kingdom  
 Contact  
 Phone  
 Email



Gloucestershire Constabulary  
 People First Policing

Generated with **DataCollect Webreporter** version 1.0 at 2012-11-27 10:00:01

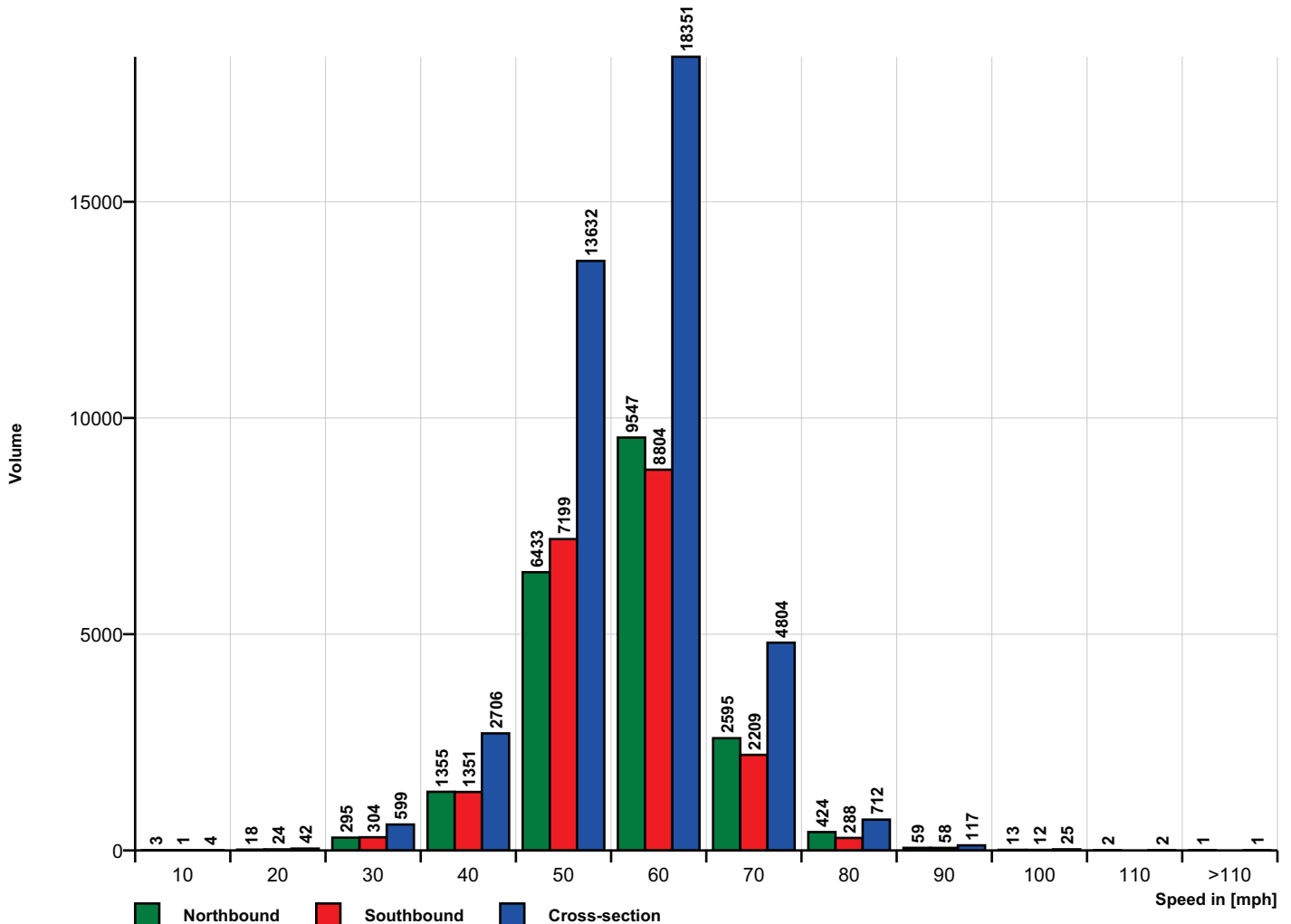
## Site

Name A38 More/Valence  
 Dir. Oncoming (name) Northbound  
 Dir. Outgoing (name) Southbound  
 Posted Speed Limit **60**  
 Comment Upto campaign  
 Device type **SDR**

## Time Range

Start date 2012-11-14 14:00  
 End date 2012-11-18 11:59  
 Days Mo, Tu, We, Th, Fr, Sa, Su  
 Time Interval 60 minutes  
 Time / Day 00:00 - 23:59

## Speed histogram



## Author


Institution Gloucestershire Constabulary  
 Department Road Safety & Traffic Management  
 Street Bamfurlong Lane  
 Postal code GL51 6ST  
 City Cheltenham  
 Country United Kingdom  
 Contact  
 Phone  
 Email



Gloucestershire Constabulary  
 People First Policing

Generated with **DataCollect Webreporter** version 1.0 at 2012-11-27 10:00:01

## Site

Name A38 More/Valence  
 Dir. Oncoming (name) Northbound  
 Dir. Outgoing (name) Southbound  
 Posted Speed Limit   
 Comment Upto campaign  
 Device type **SDR**

## Time Range

Start date 2012-11-14 14:00  
 End date 2012-11-18 11:59  
 Days Mo, Tu, We, Th, Fr, Sa, Su  
 Time Interval 60 minutes  
 Time / Day 00:00 - 23:59

## Length histogram

